CRT PLACE

AUCHINLECK

LOCAL PLACE PLAN 2026



CONTENTS

3 FOREWORD

5 INTRODUCTION

7 OUR COMMUNITY NOW

12 COMMUNITY CONSULTATION

14 PICTURE MY PLACE – RESULTS OF THE PLACE STANDARD ASSESSMENT

16 PICTURE MY PLACE – RESULTS FROM A YOUTH PERSPECTIVE

17 AUCHINLECK LOCAL PLACE PLAN AND PLANNING CONTEXT

18 LOCAL PLACE PLAN MAPS

22 LOCAL PLACE PLAN PROPOSITIONS AND POLICY LINKS

26 COMMUNITY ACTION PRIORITIES – PLACE AND WELLBEING OUTCOMES

THEMES AND PRIORITIES FOR COMMUNITY ACTION:

27 THEME 1 | MOVEMENT

28 THEME 2 | SPACES

29 THEME 3 | RESOURCES

30 THEME 4 | CIVIC

31 THEME 5 | STEWARDSHIP

32 LINKS TO THE LOCAL OUTCOME IMPROVEMENT PLAN

32 MONITORING, REVIEW AND RE-SETTING

33 COMPLIANCE STATEMENT

34 ACKNOWLEDGEMENTS

34 OUR COMMUNITY VISION

35 ANNEX 1 - 6

FOREWORD



Auchinleck is a village with deep roots and a strong sense of identity. Its history stretches back for centuries, but the village we know today was shaped most strongly by the growth of coal mining and industry during the 19th and 20th centuries.

Mining was central to Auchinleck's economy, landscape and way of life. The remains of pit bings, former workings and industrial sites around the area are reminders of how important coal once was to the village and surrounding communities, including Lugar and Cronberry. The mines were hard places to work, and life in the miners' rows was often difficult. But those conditions also helped to build close-knit communities, where people looked after one another and developed a fierce pride in their place.

As mining expanded through Highhouse and Barony Collieries, Auchinleck grew. The village supported a wide range of shops, services and local businesses, alongside industries connected to the pits. There was also a rich social and cultural life, with the Community Centre at its heart. Clubs, youth activities, performances, dances and community events gave Auchinleck a lively and confident identity. Auchinleck Talbot has also played a major role in sustaining local pride, bringing people together and keeping the name of the village known well beyond East Ayrshire.

The closure of Highhouse Colliery in 1983 and Barony Colliery in 1989 had a lasting impact. Like many former coalfield communities, Auchinleck has had to face the loss of major employment, changes to local services, and the challenge of finding a new future after the industries that once sustained it disappeared.

Yet Auchinleck's story is not only one of loss. It is also a story of resilience, loyalty and community spirit. The village has a long tradition of people working together, standing up for their community and taking pride in where they live. That same spirit is needed now as Auchinleck looks ahead.

Auchinleck also has a strong tradition of community-led action and local organisations working to support regeneration. The work of Auchinleck Community Development Initiative, including Knowe Garden, community events, employability support, welfare advice, children's activities and environmental projects, shows that local people have continued to invest time, effort and care in the village's future. This Local Place Plan builds on that practical legacy, as well as the wider views gathered through community consultation.

This Local Place Plan is an opportunity to build on that history and set out a positive future for the village. It gives local people a voice in shaping how Auchinleck develops, how land and buildings are used, how streets and spaces are improved, and how the village can become a better place for current and future generations.

The plan also reflects what local people have said through recent community engagement. The 3 Wishes responses show a community that wants to see Auchinleck better cared for, with safer streets, stronger facilities for children and young people, better use of vacant land and buildings, improved local services, and more opportunities for residents to be involved in decisions about the village's future.

By working together once again, the people of Auchinleck can help guide regeneration, protect what matters, and create new opportunities for the village to thrive.





Auchinleck Community Council Boundary map and this area is also the area relating to the Local Place Plan.

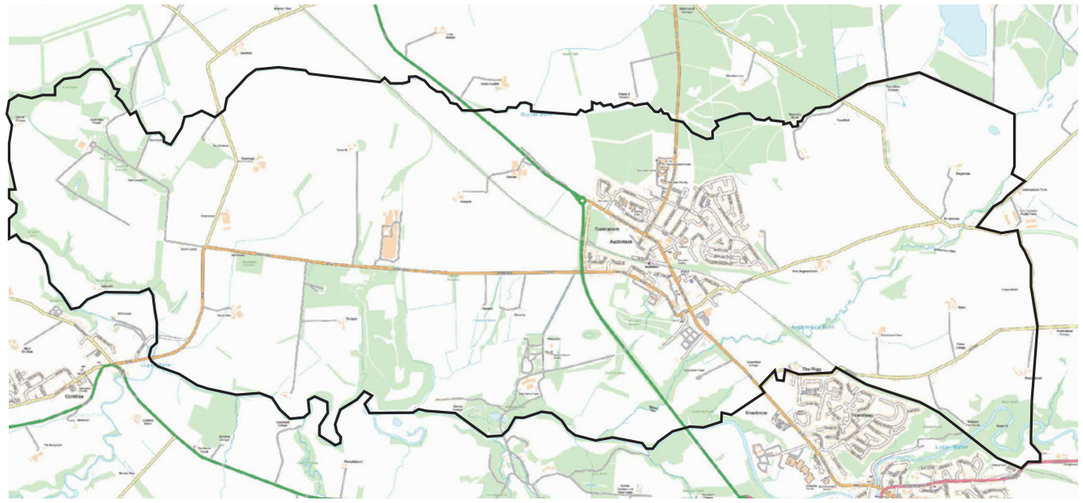

INTRODUCTION



"Whatever the problem, community is the answer."

MARGARET WHEATLEY
margaretwheatley.com

CRT Place is a place-based approach to support the regeneration and creation of sustainable and resilient communities in Scotland's former coal mining communities.

We are using a range of methods to capture people's views of where they live, as it is now and how they see the future in their local community. This approach promotes dialogue and cooperation between community members, partners and outside agencies. Any type of community-led plan is always a work in progress; however, it provides concrete steps to help shape local communities going forward. The aim is that future generations can thrive in changing times so that no one is left behind.

We are pleased to present one of the first Local Place Plans to be prepared in East Ayrshire. This is the outcome of hard work and commitment by Auchinleck Community Council alongside their community and all those with an interest in the future of Auchinleck.

Local Place Plans (LPPs) are a statutory tool introduced by the Scottish Government to give communities a more active role in planning and shaping their local areas. This Local Place Plan for Auchinleck reflects the aspirations of our community and provides a locally driven framework to guide future development, investment and regeneration.

Drawing on both statistical evidence and extensive local input, the plan addresses key themes such as housing, employment, health, education, access to services and the environment. It aligns with national planning priorities while reflecting the distinct character and needs of Auchinleck.

This plan builds on local pride, shared heritage and a strong sense of community. It is designed to complement the Local Development Plan (LDP)



and serve as a reference point for public agencies, developers and community groups in decision-making. The Auchinleck Local Place Plan has been prepared by following the outcomes of the consultation and workshops that took place during 2025/26.

The plan has also been informed by existing local community evidence, including the Auchinleck Community Development Initiative Strategic Development Plan 2020–2025. That document reinforces the importance of community facilities, walking routes, green spaces, healthy food initiatives, local events, environmental improvement and support for people of all ages. It therefore provides useful supporting evidence for both the spatial propositions and the wider community action priorities in this Local Place Plan.

The CRT Place engagement toolkit allowed us to reach out to the local community and the Place Standard assessment tool has been a key driver behind the content of this work.

We have worked closely with the Fourth National Planning Framework (NPF4) and used it as our guide when framing our Local Place Plan.

Thanks go to Green Map System for their support in providing resources to help us make the spatial mapping as accessible as possible using adapted icons to identify policy and place.

The Auchinleck Local Place Plan sets out a future vision for how our community could be improved and the actions required to help achieve this.

The local community have also identified community action priorities that they want to see happen. These are set out under the five themes of the Improvement Service Place and Wellbeing Outcomes, designed to improve Scotland's wellbeing, reduce inequality and work toward Net Zero.

The community working together has been the key to success so far, and continues to act as a benchmark for future engagement in planning and community planning in Auchinleck.

OUR COMMUNITY NOW

Population

Auchinleck Community Council Area
3,782

East Ayrshire
121,480

Scotland
5,546,900

	Auchinleck Community Council Area	East Ayrshire	Scotland
Males	48.48%	48.41%	48.59%
Females	51.52%	51.59%	51.41%
0 - 15	17.91%	16.70%	16.17%
16 - 64	60.03%	61.17%	63.30%
65+	22.06%	22.13%	20.53%

Source: Office for National Statistics (ONS)

Housing Tenure

Indicator	Auchinleck Community Council Area	East Ayrshire	Scotland
Owned Outright	30.53%	34.05%	33.92%
Owned: With Mortgage/Loan	21.18%	28.99%	28.44%
Shared Ownership	0.12%	0.08%	0.25%
Shared Equity	0.17%	0.37%	0.60%
Private Rented: Landlord or Letting Agency	7.04%	9.20%	12.41%
Private Rented: Other	0.29%	0.35%	0.46%
Living Rent Free	1.15%	1.22%	1.43%

Source: Census 2022

Poverty and Deprivation

The updated SIMD 2020 position confirms that deprivation remains a significant issue locally. East Ayrshire Council reported that Auchinleck had two data zones within the **0–15%** most deprived areas in Scotland in both SIMD 2016 and SIMD 2020. Across East Ayrshire, **31.3%** of data zones are within the **20%** most deprived in Scotland, making it one of the Scottish council areas with a high concentration of deprivation.

SIMD 2020 Deprivation Deciles

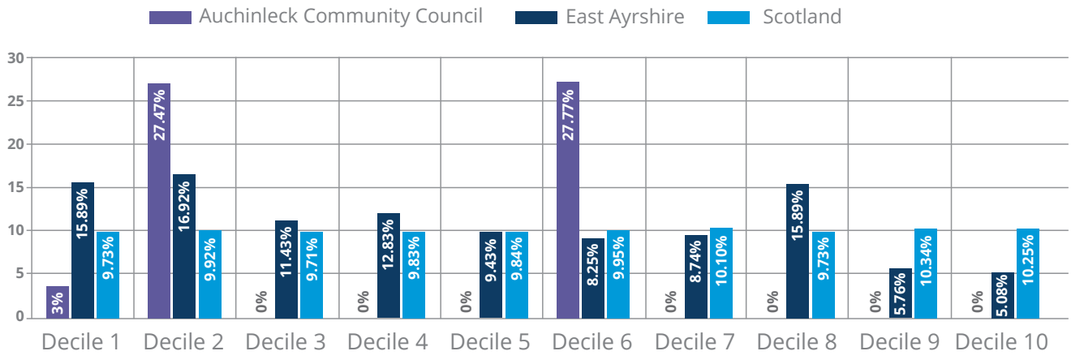

Source: Scottish Government

Unemployment

In Auchinleck Community Council, **4.43%** of the working age population are claiming unemployment benefits (Jobseekers Allowance and out of work UC claimants). This is higher than the proportion in East Ayrshire (**3.7%**) and higher than the proportion in Scotland (**3.15%**).

The line chart below offers insight into this measure by showing the proportion of people receiving unemployment benefits over time. **4.43%** of the working age population in Auchinleck Community Council were claiming unemployment benefits (JSA and out of work UC claimants) as of Apr-2026. This is an increase from the **4.08%** within Auchinleck Community Council in Jan-2017

Unemployment Benefit Claimants

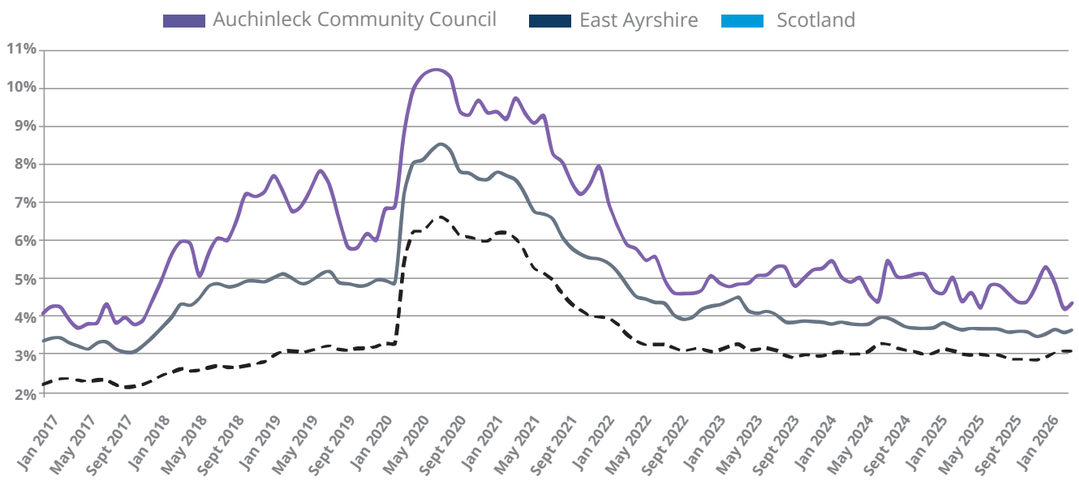

Source: Department for Work and Pensions (DWP)

Education and Skills

Level of Qualification

Auchinleck has local primary education provision through Auchinleck Primary School and Early Childhood Centre and St Patrick's Primary School. Secondary education has changed since the older Community Action Plan. The former Auchinleck Academy is now part of the wider Barony Campus / Robert Burns Academy arrangement in Cumnock.

There are 283 people in Auchinleck Community Council with an apprenticeship as their highest qualification, **9.07%** of all people aged over 16. This is higher than the average for East Ayrshire (**8.68%**) and higher than the average for Scotland (**7.65%**).

Indicator	Auchinleck Community Council Area	East Ayrshire	Scotland
No Qualifications	30.86%	22.15%	16.65%
Lower School	21.69%	20.62%	18.87%
Upper School	8.78%	10.23%	11.15%
Further Education	13.49%	14.93%	13.24%
Apprenticeship	9.07%	8.68%	7.65%
Degree	15.35%	23.41%	32.47%

Source: Census 2022



Health

2.24% of people in Auchinleck Community Council have very bad health. This is higher than the proportion in East Ayrshire (**1.93%**) and higher than the proportion in Scotland (**1.64%**).

Indicator	Auchinleck Community Council Area	East Ayrshire	Scotland
Very Good	39.05%	44.99%	47.95%
Good	30.05%	30.75%	30.88%
Fair	19.92%	15.99%	14.21%
Bad	9.08%	6.29%	5.30%
Very Bad	2.24%	1.93%	1.64%

Source: Census 2022

Employment

The chart below shows the percentage of part-time, full-time and self-employed people in Auchinleck Community Council, East Ayrshire, Scotland. Figures reflect responses to the 2022 Census economic activity question and are presented as a proportion of people aged 16+ in each respective area. Working part-time is defined as working 30 hours or less a week, full-time as working 31 hours or more a week, and being self-employed relates to the person's main job in the week before Census or, if not working in the week before Census, their last main job. In Auchinleck Community Council, the proportion of those in full-time roles is **30.66%**, which is lower than East Ayrshire (**34.81%**) and lower than Scotland (**36.07%**).

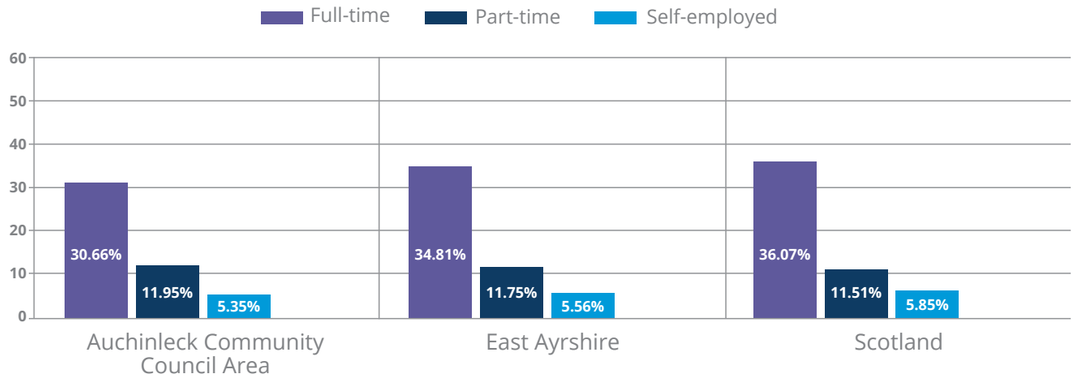

Source: Census 2022



Sports and Recreation

Auchinleck has an important local sports identity, including Auchinleck Talbot FC, bowling clubs and youth football. Sportscotland identifies Auchinleck Community Sports Hub as a school-based sports hub supporting local clubs through access to school/sport centre facilities, sports development, Active Schools and community support. East Ayrshire Council confirmed in February 2024 that the Auchinleck Leisure Centre swimming pool and games hall would close, while changing facilities would be retained temporarily to support synthetic grass pitch use, and that the Council would invest £1.4 million in improving pitch and facilities at Merlin Park.

Alongside formal sports provision, Auchinleck also benefits from a history of community-led recreational and social activity. The ACDI Strategic Development Plan identifies children's activities, family events, affordable community events, wider use of the Boswell Centre, and expansion of cultural and recreational opportunities as important local priorities. This reinforces the view that sport, recreation and community activity should be seen not as optional extras, but as part of Auchinleck's wider wellbeing infrastructure.





COMMUNITY CONSULTATION

Gathering Everyone's Views

We worked with Coalfields Regeneration Trust using their CRT Place engagement model.



The campaign generated 1878 individual wishes.

The 3 Wishes campaign took place between November 2025 and January 2026, giving local people a simple and accessible way to share what they would like to see improved in the village. Postcards were posted through hundreds of residents' doors, ACDI staff encouraged local people attending the café and other activities to make their wishes, and there was an online survey through social media and posters displayed locally.

The community engagement shows that Auchinleck is a place with a strong identity, deep roots and a clear sense of local pride. People value the village's history, its community spirit, its sporting traditions, and its connection to the surrounding countryside and natural assets.

At the same time, local people have been open and honest about the changes they would like to see. The responses point to a desire for practical improvements that would make everyday life better for residents of all ages. Many of the comments focused on children and young people, the appearance and maintenance of the village, local facilities, vacant or underused sites, and the need for better opportunities close to home.

The Local Place Plan provides an opportunity to bring these views together and use them to shape a positive future for Auchinleck. It can help turn community priorities into place-based proposals, partnership actions and longer-term ambitions for regeneration.

These themes are also consistent with earlier community-led planning work in Auchinleck. The ACDI Strategic Development Plan highlighted a need for more activities for all ages, more affordable activities for young people during school holidays, more opportunities for older people, healthy food and community growing initiatives, improved walking areas and trails, and projects that improve the appearance of the village and strengthen local pride of place.

Illustrative wishes included:

- I wish we had better play areas for kids to use
- More for kids to do
- Would dearly like a facility where young people could access sports facilities
- More bins for trash and dog poo so Auchinleck is clean and spotless
- Main Street regeneration – uneven pavements and no easy access to facilities
- The site where the Railway Hotel used to be. Clear away the pile of rubble and tidy the site until it is re-used
- Better pavements on Main Street, especially for disability scooters and prams
- Better transport, especially for disabled and elderly people
- Shops we need to save travelling
- Inclusion in decisions – the community should be more involved, including the youth
- Employment investment and industrial units



1878 Wishes for Auchinleck

3 Wishes breakdown using Place Standard Themes

- Facilities and Amenities **390**
- Working and Local Community **369**
- Play and Recreation **369**
- Care and Maintenance **160**
- Housing and Community **125**
- Moving Around **109**
- Public Transport **108**
- Social Contact **62**
- Feeling Safe **46**
- Natural Space **46**
- Traffic and Parking **31**
- Identity and Belonging **23**
- Influence and Sense of Control **22**
- Streets and Spaces **18**

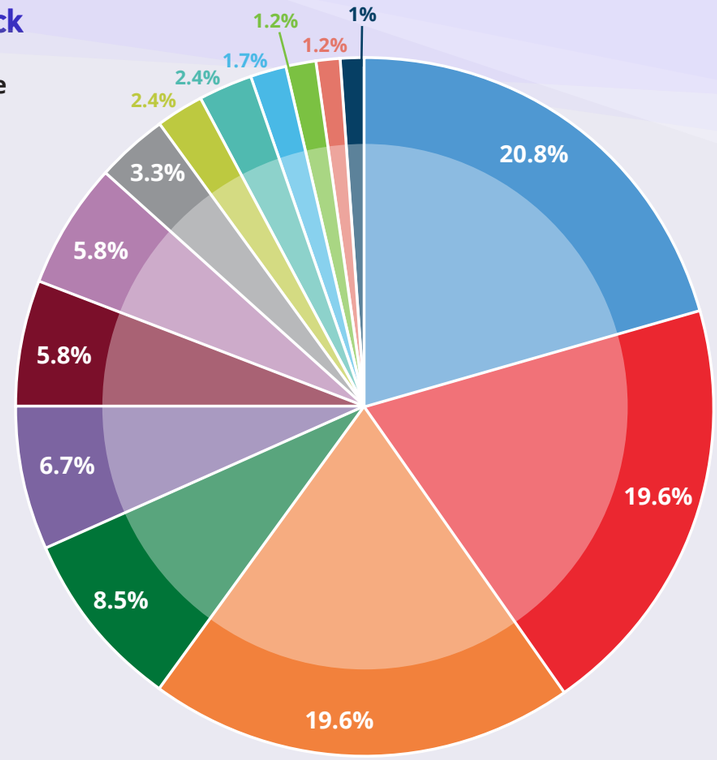

- The 3 Wishes breakdown shows that Auchinleck's strongest priorities are focused on facilities and amenities, work and local economy and play and recreation. Together, these themes highlight a community that wants better everyday services, stronger local opportunities, and more things to do for children, young people, families and residents of all ages.
- The results also show continued importance being placed on care and maintenance, housing and community, moving around and public transport. This reflects a clear wish for Auchinleck to be cleaner, safer, easier to move around, and better supported by housing, services and local connections.
- Smaller but still significant themes such as social contact, feeling safe, natural space, traffic and parking, identity and belonging, influence and sense of control, and streets and spaces add depth to the overall picture. They show that local people are also thinking about community pride, heritage, participation, wellbeing, and the long-term quality of the village environment.
- Overall, the updated breakdown presents Auchinleck as a community that wants both practical improvements and positive long-term regeneration. Local people are not only asking for problems to be addressed but also expressing a forward-looking vision for a village that is better equipped with facilities, stronger in jobs and enterprise, richer in recreation and activity, and more confident in shaping its own future.



Results of the Place Standard Assessment

The results of the Place Standard assessment radar graph highlights the levels of community needs across the 14 Place Standard themes. The average scores are used to create a graphic picture of how people have scored Auchinleck across each theme.

The Place Standard assessment provides a useful snapshot of how local people experience Auchinleck as a place to live, learn, work and play. Across the 14 themes, the results show a community with clear strengths to build on, alongside a number of practical issues that the Local Place Plan can help address. Overall, the pattern is positive but mixed: people value aspects of the village such as movement, natural space, social contact and local identity, but they also want to see improvement in play and recreation, the quality of streets and spaces, and everyday care and maintenance.

The highest scores were for Moving Around and Natural Space, suggesting that people value Auchinleck's walkability in some areas and appreciate access to surrounding green space and countryside. Public Transport, Social Contact, Identity and Belonging and Traffic and Parking also scored relatively well. Taken together, these results suggest that Auchinleck benefits from a strong sense of community, recognisable local identity and some valued movement and environmental assets that can be strengthened further through future improvements.

A middle group of scores highlights themes that are functioning reasonably but would benefit from targeted improvement. Feeling Safe and Influence and Sense of Control scores indicate that while many residents feel reasonably secure and involved, there is still room to strengthen confidence,

Auchinleck Place Standard Radar Graph Average Scores by Theme

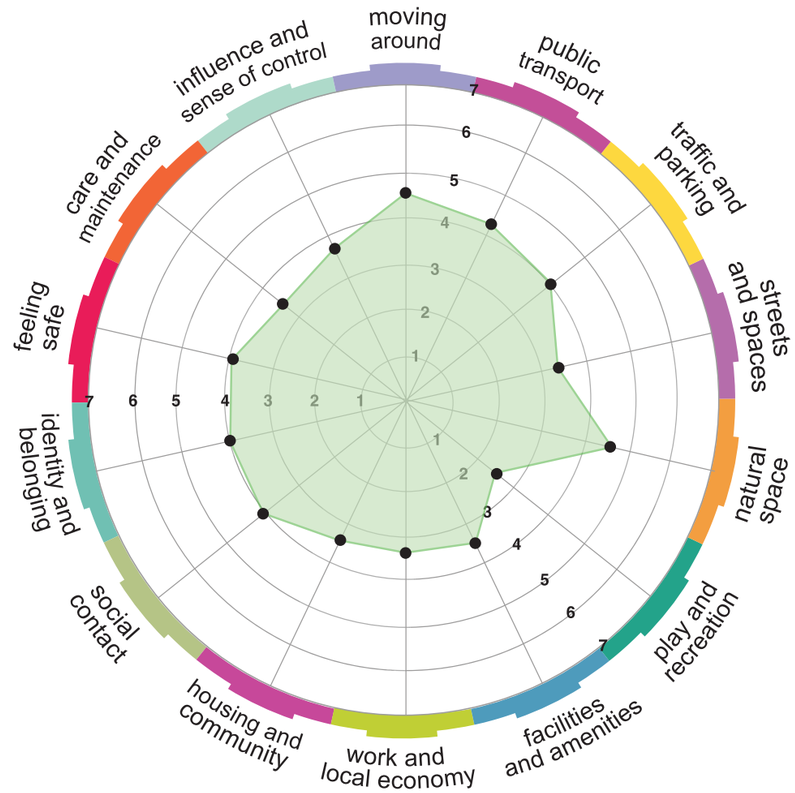

Figure: Average Place Standard scores for Auchinleck (scale 1–7).

visibility of decision-making and opportunities for community participation. Facilities and Amenities, Housing and Community, Streets and Spaces, Work and Local Economy and Care and Maintenance point to everyday concerns about the quality of local facilities, the upkeep of the village, housing choice and access to economic opportunity.

The clearest priority for improvement is Play and Recreation, which received the lowest average score. This reinforces the wider community feedback calling for better play areas, more activities for children and young people, improved sport and recreation provision, and stronger use of local spaces such as Merlin Park, the Boswell Centre area and Knowe Garden. This is therefore a major opportunity for the Local Place Plan to respond positively by identifying projects and partnerships that improve wellbeing, family activity and youth provision.

Taken as a whole, the Place Standard results support a forward-looking Local Place Plan focused on practical, visible improvements. They point toward a future in which Auchinleck builds on its strong community identity and natural assets while prioritising better recreation opportunities, improved public spaces, stronger local facilities, safer and more attractive routes, and a cleaner, better cared-for village environment. Used alongside the wider wishes and consultation feedback, the findings provide a strong evidence base for both the spatial propositions and the community action priorities set out in this plan.

Results from a Youth Perspective

The pupils Place Standard workshop allowed each theme to initially be scored individually by pupils then reviewed as a class with a consensus on what the agreed score for each theme should be. This exercise gave a useful picture of how young people view Auchinleck as a place to live, learn and play. The strongest scores were for Moving Around and Identity and Belonging, both scoring 5 out of 7, suggesting that pupils feel a sense of connection to the village and recognise some strengths in how people move around locally.

The middle-scoring themes included Natural Space, Work and Local Economy and Social Contact, each scoring 4 out of 7. This suggests that young people can see value in Auchinleck's outdoor spaces, community connections and local opportunities, but still feel there is room for improvement.

The lowest scores were for Care and Maintenance, which scored 1 out of 7, and Play and Recreation and Facilities and Amenities, which both scored 2 out of 7. This strongly reflects the wider community engagement findings, particularly the 3 Wishes results, where children's play, youth activities, cleaner spaces and better local facilities came through as major priorities.

Overall, the P6/7 results show that young people value Auchinleck and feel a sense of belonging, but they want to see the village better cared for, with more places to play, meet, take part in activities and enjoy everyday life locally.

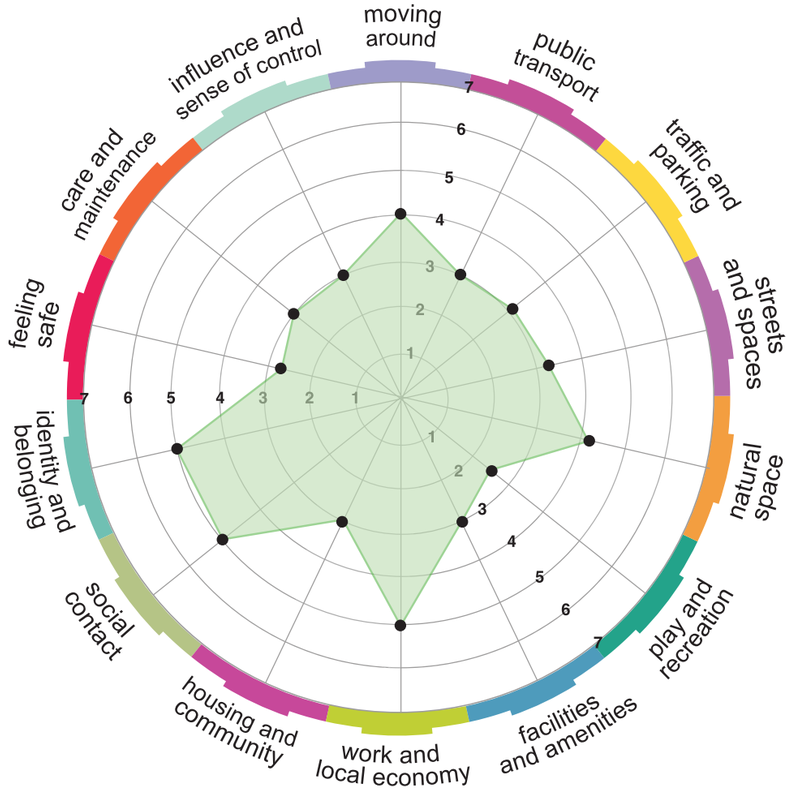

Figure: St Patrick's P6/7 agreed Place Standard scores for Auchinleck (scale 1–7).

AUCHINLECK LOCAL PLACE PLAN GIVES REGARD TO NATIONAL PLANNING FRAMEWORK 4

"The world is changing, and so are Scotland's places.

This strategy sets out how we will work together in the coming years to improve people's lives by making sustainable, liveable and productive places.

This will play a key role in delivering on the United Nations Sustainable Development Goals, as well as our national outcomes.

We have substantially re-worked the Framework's 'National Spatial Strategy', which sets out how our approach to planning and development will help achieve a net zero, sustainable Scotland by 2045."

STATEMENT BY MINISTER FOR PUBLIC FINANCE, PLANNING AND COMMUNITY WEALTH TOM ARTHUR ON THE FOURTH NATIONAL PLANNING FRAMEWORK (NPF4) ON 8TH NOVEMBER 2022

The Auchinleck Local Place Plan allows the community to have a voice in the way it sees the future development of its land and buildings. The current East Ayrshire Council Local Development Plan is due to be reviewed and updated, creating an opportunity for the community to share its priorities for a better quality of life through the best use of land and building assets.

CRT Local Place Plan maps use icons to represent NPF4 policies and this helps fulfil a requirement of Local Place Plans to show the links between local propositions and national planning policies. Map themes are in line with NPF4 and include Sustainable, Productive and Liveable.

How to read the icons in the map key:

NPF4/13 represents NPF4 Policy 13 Sustainable Transport.



LOCAL PLACE PLAN MAP

Auchinleck

Sustainable, Liveable and Productive Places

This map represents the views of the community of Auchinleck and is informed by the key points of the National Planning Framework 4 'Central Urban Transformation'

NPF4 / 3 Biodiversity
Protect and encourage biodiversity

NPF4 / 13 Sustainable Transport
1. *Barony Road Core Path*
2. *The Avenue*
3. *Bluebell Wood Walk*
4. *Birnie Glen Path*
5. *The Dippol Walk*
6. *Old Railway Line to Muirkirk*

NPF4 / 23 Health and Safety
1. *Repair Coal Road surface and install traffic calming measures*
2. *Widen path at Barony Road to improve accessibility*
3. *Extend footpath at Barony Road to the bus stop*

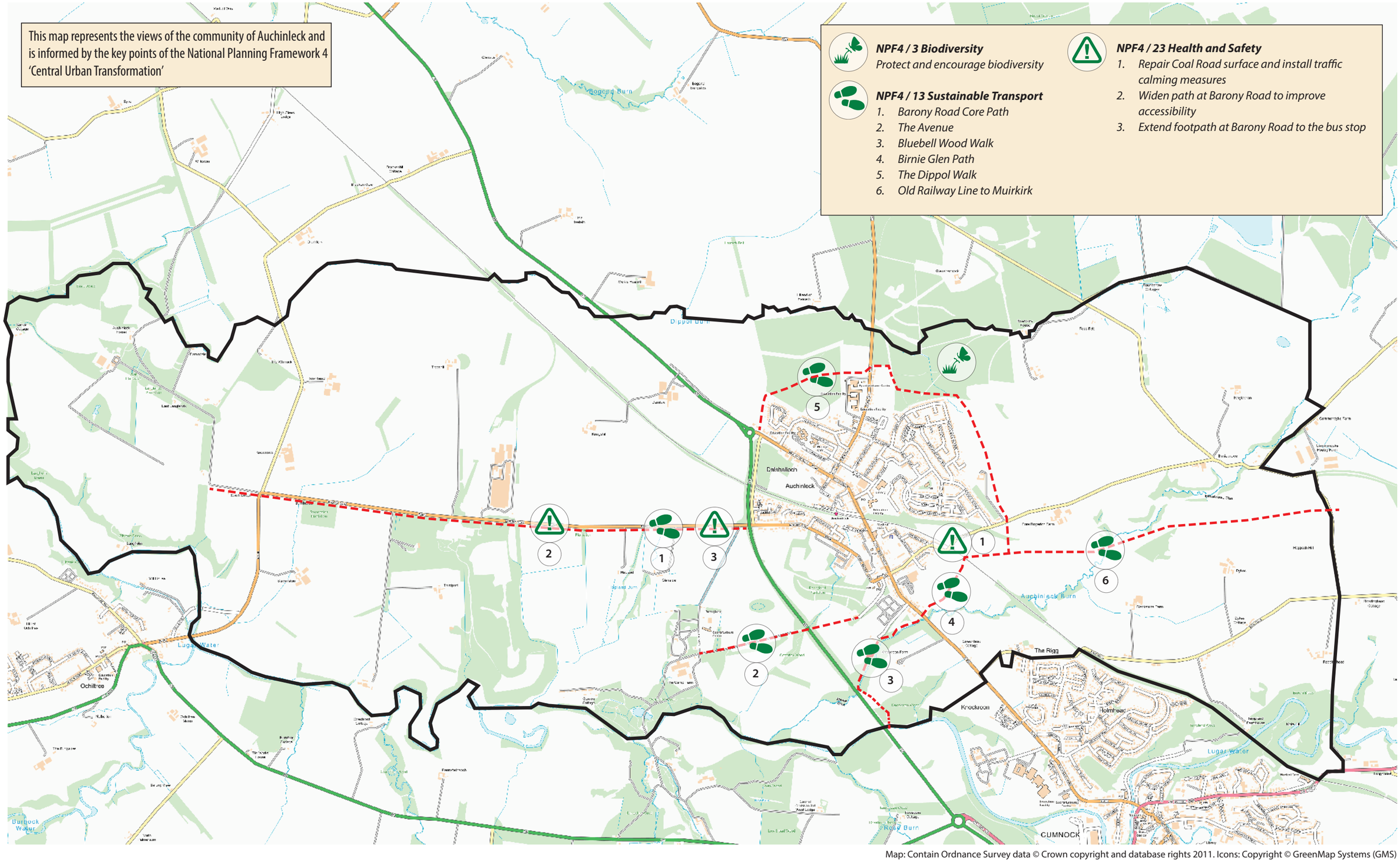

Map: Contain Ordnance Survey data © Crown copyright and database rights 2011. Icons: Copyright © GreenMap Systems (GMS)

Auchinleck

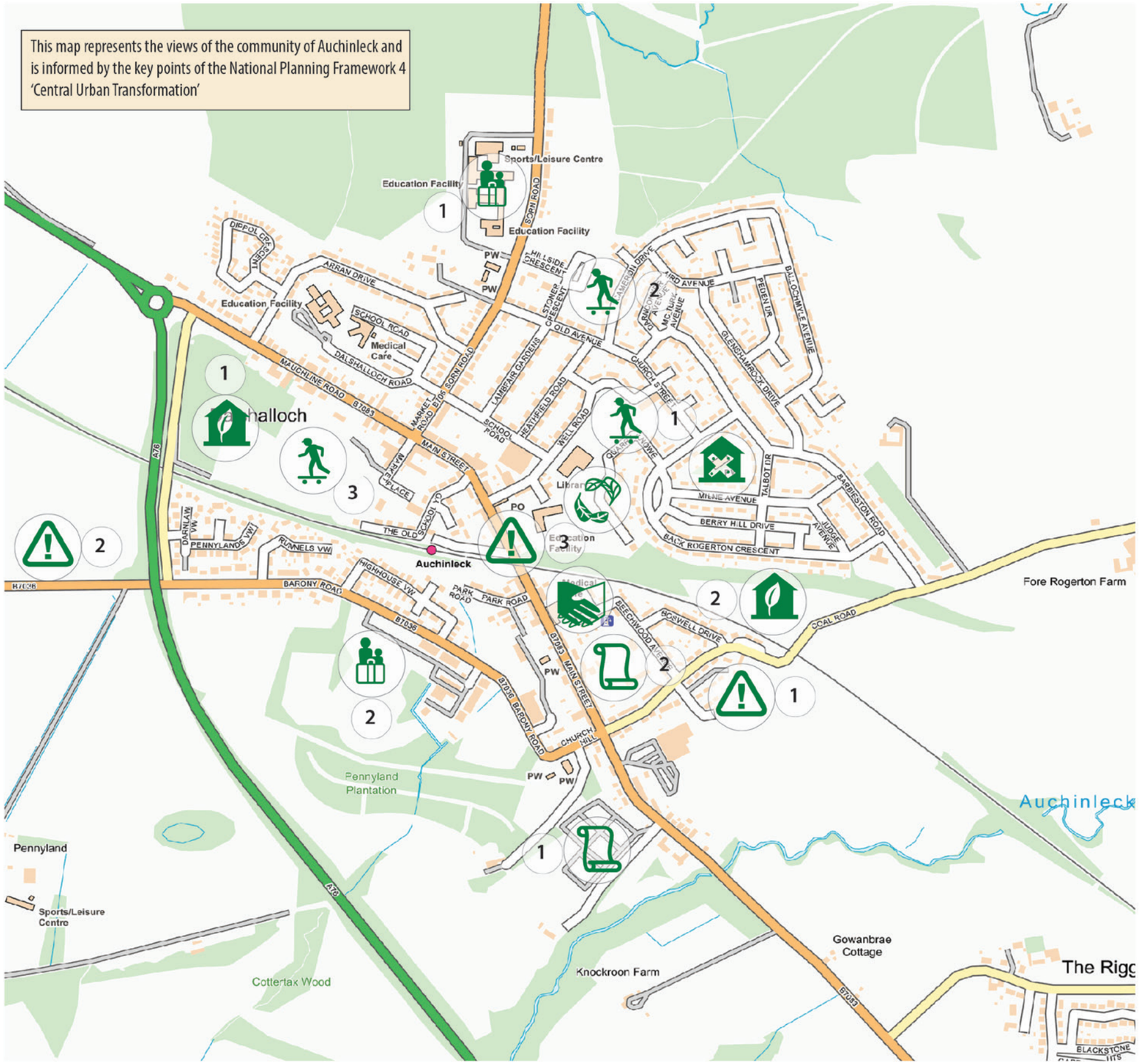

Sustainable, Liveable and Productive Places

NPF4 / 4 Natural Spaces
Eco park and learning space at Knowe Garden

NPF4 / 7 Historical Assets
1. *Improve safety by better maintenance at Cemetery*
2. *Preserve historical aspect of the Football Park*

NPF4 / 9 Vacant Land & Derelict Building
Retain church hall site for community use

NPF4 / 16 Quality Housing
1. *Quality housing and social housing opportunity*
2. *Quality housing and social housing opportunity*

NPF4 / 21 Play, recreation and sport
1. *Improve MUGA near Boswell Centre*
2. *Alternative site for indoor sport and play facility for hire*
3. *Make the games hall facility at Merlin Park available for hire*

NPF4 / 23 Health and Safety
1. *Repair Coal Road surface and install traffic calming measures*
2. *Widen and extend path at Barony Road to improve accessibility to the bus stop*
3. *Install traffic calming measures on Main Street*

NPF4 / 25 Community Wealth Building
Zone old Care Home as a social enterprise hub

NPF4 / 26 Business & Industry
1. *Zone old Academy site for business and industrial units*
2. *Safeguard site for industrial and / or business use*

Map: Contain Ordnance Survey data © Crown copyright and database rights 2011. Icons: Copyright © GreenMap Systems (GMS)

LOCAL PLACE PLAN PROPOSITIONS AND POLICY LINKS

Icons relate to local place plan maps pages 16 and 17

NPF4 Policy 3: Biodiversity

This proposition supports the protection and enhancement of Auchinleck's natural places by encouraging biodiversity through native planting, habitat creation, wildlife-friendly maintenance and better care of local greenspaces. It will help make the village greener, healthier and more attractive for people and nature.

Policy Alignment: NPF4 Policies 3, 4, 6, 14, 20 and 21.

East Ayrshire LDP2 links: NE1, NE2, NE4, OS1, OS2 and DES1.

LOIP Link: Wellbeing, Fairness & Sustainability and Safer Communities where linked to safer and better cared-for greenspace.

Improve safety by better maintenance of Old Cemetery

The Old Cemetery is a place of historic, cultural and community importance. Improved maintenance would help protect its character, improve safety and support its role as a place of remembrance, local identity and heritage.

Proposition: Improve the safety, appearance and accessibility of the Old Cemetery through sensitive maintenance, vegetation management, path care, litter removal and regular safety checks, while protecting historic gravestones, boundary features, trees, wildlife and the character of the burial ground.

Policy Alignment: NPF4 Policies 7, 14 and 23.

East Ayrshire LDP2 links: HE1 and HE3.

LOIP Link: Wellbeing, Safer Communities, Fairness & Sustainability.

Retain church hall site for community use

The church hall site is identified by the community as an important local asset. Retaining the site for community use would help protect local access to meeting space, activities and services. This reflects longer-standing local priorities around maintaining accessible community space for activities, support, events and participation.

Proposition: Safeguard the former/current church hall site for community use, or support its reuse as a flexible community facility, local activity space or shared service hub. Any future development or disposal should consider the community's need for accessible local space before alternative uses are pursued.

Policy Alignment: NPF4 Policies 9, 14, 15 and 18.

East Ayrshire LDP2 links: INF1.

LOIP Link: Wellbeing, Fairness & Sustainability.

Protect and develop Knowe Garden as a community green asset

Knowe Garden is an important community asset with value for food growing, horticultural training, volunteering, environmental improvement, wellbeing and social connection. It has also been identified locally as a place with potential for wider community use, including environmental learning, recreation and healthy food initiatives.

Proposition: Support the protection and development of Knowe Garden as a community green asset, with scope for food growing, environmental learning, volunteering, biodiversity enhancement, health and wellbeing activity, and informal recreation for different age groups.

Policy Alignment: NPF4 Policies 3, 4, 14, 15, 21 and 25.

LOIP Link: Wellbeing, Fairness and Sustainability.

Create Walking Routes and Pathways to Link Neighbourhoods and Wider Networks

Better walking and wheeling links would support easier local movement, improve access to services and green spaces, and strengthen connections between neighbourhoods. Earlier community development work in Auchinleck also identified walking routes, trails, and heritage and nature-rich paths as important opportunities to improve health and wellbeing, foster pride of place, enhance the village's appearance, and attract visitors.

Propositions for sites 1 - 6

Develop and enhance a network of connected walking and wheeling routes that link existing paths, neighbourhoods, community facilities, open spaces, and public transport points.

Site 1. Barony Road Core Path Improvements

Enhancing the Barony Road Core Path would provide safer and more accessible routes to key local assets such as the Barony A Frame and Auchinleck Estate. This would strengthen heritage connections and improve links to neighbouring communities including Ochiltree and Mauchline.

Site 2. Reinstatement of The Avenue

Restoring the historic route between Dumfries House Estate and the Kirk would create an attractive visitor route, encouraging tourists to travel from the Estate into the village and supporting the local economy.

Sites 3, 4, 5. Village Perimeter and Nature Links - Bluebell Woods, Birnie Glen, Dippol Walk

Creating and upgrading paths through Bluebell Woods, Birnie Glen, and the Dippol Walk would establish a continuous village perimeter route. This would also provide important connections to the wider path network, including the Auchinleck to Sorn Core Path and the Lugar Water Trail.

Site 6. Railway Path Active Travel Route - Old Railway Line to Muirkirk

Developing a walking and cycling route along the disused Auchinleck–Muirkirk branch railway line would create a strategic longer-distance connection to Muirkirk and support increased active travel.

Note: All routes should be designed to be safe, accessible, and well-signed, accommodating a wide range of users including older people, disabled people, families, and children. Opportunities should also be taken to incorporate heritage interpretation, biodiversity enhancements, and wider environmental improvements.

Policy Alignment: NPF4 Policies 13, 14, 15 and 21.

East Ayrshire LDP2 links: T1, T2 and T4.

LOIP Link: Wellbeing, Fairness & Sustainability.

Sites 1, 2 and 3 Quality Housing and Social Housing Opportunity

Auchinleck needs a balanced housing offer that supports local people at different life stages, including families, older people, young people, disabled people and households needing affordable or social rented homes.

Proposition: Support quality housing and social housing opportunities in appropriate locations, particularly where development can make good use of existing land, connect well to services and contribute positively to the village. New housing should be well-designed, energy efficient, accessible and supported by infrastructure, open space and safe walking links.

Policy Alignment: NPF4 Policies 16, 14, 15 and 18.

East Ayrshire links: LDP2 RES1, RES2 and RES3.

LOIP Link: Fairness, Wellbeing, Growth & Sustainability.

Site 1. Improve MUGA near Boswell Centre

The MUGA near the Boswell Centre is a community recreation asset. Improving it would support informal sport, youth activity, health and social connection. The wider role of the Boswell Centre as a focus for children's activities, community events and local participation strengthens the case for improved recreation space in this area.

Proposition: Upgrade the MUGA near the Boswell Centre to provide a safer, better quality and more attractive multi-use space for sport, play and youth activity. Improvements could include surfacing, fencing, lighting, seating, drainage, line markings, access improvements and maintenance arrangements. Community engagement highlighted a strong need for better play, recreation and youth facilities in Auchinleck. The Multi-Use Games Area near the Boswell Centre is an important local asset, but it could offer much greater benefit if improved and better promoted for everyday community use. This proposal supports investment in the MUGA to create a safer, more welcoming and more attractive space for children, young people and families. Improvements could include resurfacing, fencing, lighting, seating, maintenance, access improvements and opportunities for organised sport, youth activity and informal recreation. Enhancing this facility would help respond directly to local priorities for more things for young people to do, better outdoor recreation, improved community wellbeing and stronger use of existing community assets around the Boswell Centre.

Policy Alignment: NPF4 Policies 21, 15, 18 and 23.

LDP2 links: DES1, OS1, OS2, PLAY1, PLAY2, LPP1.

LOIP links: Wellbeing, Fairness, Sustainability, Community Participation / Locality Planning.

Site 2. Create a quality recreation site for families

Families need safe, accessible and attractive places to play, meet and spend time locally. This is reinforced by earlier local evidence showing demand for more affordable activities for children, young people and families, and better use of community facilities and recreation spaces.

Proposition: Create or improve a high-quality family recreation site with inclusive play, seating, safe access, good visibility, opportunities for informal activity and links to walking routes and nearby facilities. The space should be welcoming, well-maintained and suitable for different ages and abilities.

Policy Alignment: NPF4 Policies 21, 14, 15 and 23.

East Ayrshire links: LDP2 PLAY1, OS1 and OS2.

LOIP Link: Wellbeing, Fairness and Safer Communities.

Site 3. Make the games hall facility at Merlin Park available for hire

Community access to indoor and outdoor recreation facilities is important for local clubs, families, young people and wider health and wellbeing.

Proposition: Support community hire arrangements for games hall or equivalent recreation facilities at Merlin Park, ensuring local clubs, groups and residents can access affordable space for sport, play, training, events and community activity.

Policy Alignment: NPF4 Policies 21, 18, 14 and 23.

East Ayrshire links: LDP2 PLAY1, PLAY2 and OS1.

LOIP Link: Wellbeing, Fairness & Sustainability.

Site 1. Repair Coal Road surface and install traffic calming measures

Coal Road has been identified by the community as requiring surface repairs and traffic calming. Improvements would support road safety, walkability and everyday access.

Proposition: Repair the Coal Road surface and introduce appropriate traffic calming measures to reduce vehicle speeds, improve pedestrian safety and support safer movement for residents, children, older people and other vulnerable road users.

Policy Alignment: NPF4 Policies 23, 13 and 14.

Relevant East Ayrshire LDP2 links: T1.

LOIP Link: Safer Communities, Wellbeing and Fairness.

Site 2. Widen path at Barony Road to improve accessibility

Narrow or difficult paths can limit access for people using wheelchairs, mobility aids, prams or walking with children. Widening the path at Barony Road would improve accessibility and inclusion.

Proposition: Widen the path at Barony Road to create a safer and more accessible walking and wheeling route. Improvements should consider path width, surface quality, crossing points, visibility, drainage and links to nearby homes, services and public transport.

Policy Alignment: NPF4 Policies 23, 13, 14 and 15.

Relevant East Ayrshire LDP2 links: T1 and T2.

LOIP Link: Fairness, Wellbeing and Safer Communities.

Site 3. Extend footpath at Barony Road to the bus stop

A continuous footpath to the bus stop would support safer access to public transport and reduce barriers for people who rely on buses.

Proposition: Extend the Barony Road footpath to connect safely to the bus stop, with attention to surface quality, dropped kerbs, visibility, drainage and safe crossing arrangements where required.

Policy Alignment: NPF4 Policies 23, 13, 14 and 15.

Relevant East Ayrshire LDP2 links: T1 and T2.

LOIP Link: Fairness, Wellbeing, Safer Communities and Sustainability.

Zone the site of the former care home as a location for a Social Enterprise Hub

Community engagement highlighted the need for more local employment opportunities, training pathways, youth support, community services and better use of vacant or underused buildings and sites in Auchinleck. The former care home site offers an opportunity to support these priorities by being identified as a potential Social Enterprise Hub.

This proposal supports the reuse or redevelopment of the site for community-led enterprise, training, workspace, wellbeing services and local support activity. Possible uses could include small business or social enterprise units, employability and skills programmes, youth work, community wellbeing services, meeting space, volunteering opportunities and support for local organisations.

Zoning the site for a Social Enterprise Hub would help bring a vacant or underused site back into productive use while supporting community wealth building, local jobs, skills development and access to services. It would also help ensure that future use of the site responds to community priorities and delivers long-term benefit for Auchinleck.

Policy Alignment: NPF4 Policies 25, 9, 14, 15, 23, 26 and 27.

LDP2 links: LPP1, DES1, TC1, TC2, IND1.

LOIP links: Growth, Wellbeing, Fairness, Sustainability, Community Participation.

Zone former Academy site for business and industrial units

The old Academy site is a significant local land asset. Reuse for business and industrial units could support local employment, enterprise, skills and economic regeneration, provided any future use is compatible with surrounding homes, movement routes and community needs.

Proposition: Support the old Academy site being considered for business and industrial units, workspace or employment-generating uses. Any proposal should be well-designed, accessible, compatible with nearby uses and supported by safe routes, servicing arrangements and environmental safeguards.

Policy Alignment: NPF4 Policies 26, 9, 14 and 13.

East Ayrshire LDP2 links: IND1 and DES1.

LOIP Link: Growth, Economy & Skills, with supporting links to Fairness.

AUCHINLECK COMMUNITY ACTION PRIORITIES

Working Together for a Better Place for Everyone!

Setting out the priorities for community action

The priorities for action that have been identified by the residents of Auchinleck are set out under the Place and Wellbeing outcomes, based on the 14 Place Standard themes. These themes are all the characteristics of a place that allow those who live, work and relax there to thrive.

More about Place and Wellbeing Outcomes:

- They use the Place Standard Themes
- They provide a shared framework for planning and measuring progress locally
- Are rooted in community wellbeing, inclusion, environmental quality, and social infrastructure

They are used by councils, partnerships, and groups to guide Local Place Plans (LPPs), LOIPs, and community-led strategies — embedding community priorities into planning and service delivery.

The priorities for action identified by the community are set out under the five Place and Wellbeing Outcomes themes: **Movement, Spaces, Resources, Civic and Stewardship.**

Place and Wellbeing Outcomes



The principles of equality, net-zero emissions and sustainability underpin all of these themes, and all themes should be embedded in policy and action.

improvement service

THEME 1 | MOVEMENT

This theme highlights the priorities that emerged from community feedback and relate to aspects of our place that include moving around, public transport and traffic and parking.

PRIORITIES	ACTIONS AND POTENTIAL PARTNERS
IMPROVE WALKING AND WHEELING ROUTES	• Carry out a local path audit and identify missing links, poor surfaces, unsafe sections and routes that need better access for wheelchairs, prams and mobility aids.
IMPROVE BARONY ROAD FOOTPATH ACCESS	• Extend and improve footpath provision at Barony Road, including safe access to and beyond the bus stop.
IMPROVE ROAD SAFETY ON COAL ROAD	• Work with East Ayrshire Council Roads Service to assess road surface repairs, speed reduction and traffic calming measures.
IMPROVE ROAD SAFETY ON MAIN STREET / B7083	• Explore traffic calming, safer crossings and solar-powered “safe driving” signage to reduce speeding and improve pedestrian safety.
RECONNECT HISTORIC AND ACTIVE TRAVEL ROUTES	• Explore the feasibility of reinstating the historic path route past the A76 and creating a link to the old railway line, with opportunities for route interpretation, heritage links and village appearance improvements.
IMPROVE ACCESS TO PUBLIC TRANSPORT	• Review pedestrian access to bus stops, identify gaps in footpaths and improve safe, accessible routes to public transport.
CREATE BETTER LINKS BETWEEN NEIGHBOURHOODS	• Develop a connected walking route that links homes, schools, services, parks, community facilities and existing paths.
POTENTIAL PARTNERS	• East Ayrshire Council; East Ayrshire Leisure Trust; Auchinleck Community Council; Auchinleck Community Development Initiative; Boswell Centre / local facility managers; Knowe Garden; local schools and young people’s groups; local sports clubs; community volunteers and residents; Coalfields Regeneration Trust; landowners / site owners; relevant funders.

SPACES | THEME 2

This theme highlights the priorities that emerged from community feedback and relate to aspects of our place that include streets and spaces, natural space, play and recreation.

PRIORITIES	ACTIONS AND POTENTIAL PARTNERS
IMPROVE PLAY PROVISION FOR CHILDREN AND FAMILIES	• Develop a phased play improvement programme for Boswell Centre play park, Merlin Park and Knowe Garden.
IMPROVE THE BOSWELL CENTRE PLAY PARK	• Carry out maintenance and upgrade works so the play park is safer, more attractive and more usable for families.
IMPROVE MERLIN PARK FOR FAMILY RECREATION	• Add play equipment and improve the park's role as a family-friendly recreation space. • Investigate drainage improvements so the park and recreation areas can be used more reliably throughout the year.
DEVELOP KNOWE GARDEN AS A COMMUNITY GREEN SPACE	• Prepare a concept plan for Knowe Garden as an eco park, environmental learning space, community growing area and informal recreation space. • Explore funding and design options for adventure play that supports children, young people and outdoor learning. • Support Knowe Garden as a place for food growing, horticultural training, biodiversity, environmental learning, volunteering, family activity and wider community use.
IMPROVE MUGA / ASTRO PROVISION	• Upgrade the MUGA / astro space, including surfacing, fencing, lighting, drainage, line markings and general usability.
SUPPORT INDOOR SPORT AND PLAY	• Explore options for indoor sport and play provision, including shared-use buildings, Merlin Park facilities or alternative sites if required.
MAKE RECREATION FACILITIES AVAILABLE FOR COMMUNITY HIRE	• Work with relevant partners to ensure games hall or indoor recreation facilities are affordable and accessible for local clubs, groups and residents.
POTENTIAL PARTNERS	• East Ayrshire Council; East Ayrshire Leisure Trust; Auchinleck Community Council; Auchinleck Community Development Initiative; Boswell Centre / local facility managers; Knowe Garden; local schools and young people's groups; local sports clubs; community volunteers and residents; Coalfields Regeneration Trust; landowners / site owners; relevant funders.

THEME 3 | RESOURCES

This theme highlights the priorities that emerged from community feedback and relate to aspects of our place that include facilities and services, work and local economy, housing and community and social interaction.

PRIORITIES	ACTIONS AND POTENTIAL PARTNERS
STRENGTHEN FLEXIBLE COMMUNITY FACILITIES	• Explore options to repurpose the Church Hall as a flexible community facility for groups, advice, activities, events, youth work and wellbeing support. • Improve use of local community buildings, including opportunities for shared use, activities, support services and affordable access for local groups.
SUPPORT LOCAL EMPLOYMENT, SKILLS AND LOCAL ENTERPRISE	• Bring the former Auchinleck Academy site back into productive use and promote site for business, light industrial, workspace, training, social enterprise or mixed community/economic use. • Use redevelopment opportunities, to encourage local jobs, apprenticeships, training and enterprise. • Encourage reuse of vacant or underused buildings and land for community wealth building, employment and local economic activity.
SUPPORT QUALITY HOUSING OPPORTUNITIES	• Assess housing sites for their ability to meet local need, including affordable, social, accessible, family and older people's housing. • Work with East Ayrshire Council to understand the potential for Council housing near Hillside and ensure it is well connected to services, paths and open space. • Consider housing opportunity south of Barony Road / near Highhouse Industrial Estate • Ensure any future housing is well designed, infrastructure-led and connected to safe walking routes and local services.
IMPROVE ACCESS TO LOCAL SERVICES AND SUPPORT	• Use community facilities and local partnerships to improve access to advice, activities, health and wellbeing support, digital inclusion and practical help.
SUPPORT HEALTHY FOOD AND COMMUNITY GROWING	• Work with local partners to develop community food growing, practical food initiatives and related learning opportunities, building on the role of Knowe Garden.
POTENTIAL PARTNERS	• East Ayrshire Council; Auchinleck Community Council; Auchinleck Community Development Initiative; church / hall trustees; local housing providers; local schools, colleges and employability services; business and enterprise support agencies; local businesses and social enterprises; Knowe Garden and community food partners; NHS Ayrshire & Arran / Health and Social Care Partnership; Boswell Centre / local facility managers; Coalfields Regeneration Trust; residents, volunteers and community groups; relevant funders.

CIVIC | THEME 4

This theme highlights the priorities that emerged from community feedback and relate to aspects of our place that include identity and belonging and feeling safe.

PRIORITIES	ACTIONS AND POTENTIAL PARTNERS
STRENGTHEN COMMUNITY VOICE IN THE LPP PROCESS	• Hold regular community updates, feedback sessions and priority reviews as the Local Place Plan moves from draft to delivery.
CREATE A STRONGER ROLE FOR YOUNG PEOPLE	• Involve children and young people in shaping play, sport, safety, youth activity and public-space priorities.
SUPPORT LOCAL EVENTS AND COMMUNITY ACTIVITY	• Use community spaces, parks and facilities to support events, clubs, family activities and social opportunities.
CELEBRATE AUCHINLECK'S HERITAGE, IDENTITY AND COMMUNITY	• Improve the Old Cemetery as a heritage and remembrance place, working with relevant council services and local groups to improve maintenance, safety, access and respectful care. • Celebrate Auchinleck's local identity and heritage by developing heritage interpretation, walks, local stories and community-led projects linked to the Old Cemetery, historic paths and local landmarks. • Support local heritage, culture and community events by encouraging community-led projects, events, trails, storytelling, arts activity and local interpretation that celebrate Auchinleck's identity and bring people together.
BUILD COMMUNITY CONFIDENCE AND PARTICIPATION	• Use visible early wins, such as clean-ups, play-space improvements and path audits, to show that community involvement leads to practical change.
IMPROVE COMMUNICATION ABOUT LOCAL PROJECTS	• Create simple updates through noticeboards, social media, community newsletters or drop-in sessions so residents can see progress and next steps.
POTENTIAL PARTNERS	• East Ayrshire Council; Auchinleck Community Council; Auchinleck Community Development Initiative; local schools and young people's groups; Boswell Centre / local facility managers; East Ayrshire Leisure Trust; local heritage and history groups; Police Scotland; Coalfields Regeneration Trust; local businesses, residents, volunteers and community champions; relevant funders.

THEME 5 | STEWARDSHIP

This theme highlights the priorities that emerged from community feedback and relate to aspects of our place that include care and maintenance as well as influence and sense of control.

PRIORITIES	ACTIONS AND POTENTIAL PARTNERS
IMPROVE VILLAGE-WIDE CARE AND MAINTENANCE	• Develop a shared maintenance plan covering litter, dog fouling, bins, paths, lighting, greenspace and neglected areas. • Identify priority locations for additional litter bins in parks, recreation areas and well-used walking routes. • Map problem areas and request dog waste bins where fouling is a recurring issue. • Carry out a lighting audit and identify poorly lit routes, parks, paths and community spaces where lighting affects safety and confidence.
SUPPORT COMMUNITY CLEAN-UPS, PLANTING AND LOCAL PRIDE ACTIVITY	• Organise regular volunteer clean-ups, planting days and environmental improvement activities with local groups and residents, including action to improve the appearance of the village and strengthen pride of place.
SUPPORT BIODIVERSITY AND ENVIRONMENTAL LEARNING	• Use Knowe Garden and other green spaces for habitat creation, planting, outdoor learning and nature-positive maintenance.
IMPROVE DRAINAGE AND WATER MANAGEMENT	• Address drainage problems at Merlin Park and consider water management in future park, path and recreation improvements.
ENCOURAGE REUSE OF VACANT AND UNDERUSED LAND AND BUILDINGS	• Prioritise bringing existing buildings and brownfield sites back into positive use before considering new development elsewhere.
PROTECT THE LONG-TERM QUALITY OF PUBLIC SPACES	• Prioritise bringing existing buildings and brownfield sites back into positive use before considering new development elsewhere.
POTENTIAL PARTNERS	• East Ayrshire Council; Auchinleck Community Council; Auchinleck Community Development Initiative; East Ayrshire Leisure Trust; Knowe Garden and local environmental groups; local schools and young people's groups; community clean-up volunteers; local residents and community champions; Police Scotland / Community Safety partners; Coalfields Regeneration Trust; landowners and property owners; relevant funders.

LINKS TO THE LOCAL OUTCOME IMPROVEMENT PLAN

This section makes the links between the community action priorities and the Local Outcomes Improvement Plan 2017-2027.

Our Local Place Plan and community action priorities come from a bottom-up approach. They sit alongside the LOIP to encourage joined-up community development and improved service provision. This plan represents the views and aspirations of local people and can be used to encourage partnership working to improve quality of life for the people of Auchinleck.

LOIP Priority	What it means	Auchinleck LPP relevance
Growth	Sustained economic growth, education and skills reform, growing the future workforce.	Reuse of the former Academy site, local business/ industrial units, employability, apprenticeships, training, enterprise, and bringing vacant/brownfield land back into productive use.
Wellbeing	Improving health and wellbeing through a life-course approach: starting well, living well, ageing well and dying well.	Better play, sport, recreation, walking routes, community facilities, greenspace, social connection, cemetery care, youth activity and accessible services.
Fairness	Tackling inequalities and building a more equitable society where everyone has a chance in life and people feel safe.	Quality/social housing, accessible paths, affordable local activities, support for young people and older residents, better access to services, safer streets and community voice.
Sustainability	Supporting resilient communities, environment and partnership services.	Knowe Garden eco park, biodiversity, reuse of existing buildings, active travel, drainage improvements, cleaner public spaces, local maintenance and climate-conscious regeneration.

MONITORING, REVIEW AND RE-SETTING

The success of this Local Place Plan and Community Action Priorities depends on people in our community getting together to identify and address both the opportunities and threats the community faces.

For its part the Community Council commits itself to constantly monitoring the Plan's progress and, on an annual basis, to organise a public meeting with an agenda which provides for the reporting of progress and the re-setting of priorities and targets where circumstances have changed.

COMPLIANCE STATEMENT

Requirements for registering a Local Place Plan:

Plan Area Boundaries: A map must clearly define the geographic boundaries of the Local Place Plan area. A boundary map identifying the area covered by the Local Place Plan can be seen on page 4.

Development/Use Proposals: The plan must include a statement outlining the community body's specific proposals for the development or use of land within the defined area. Page 18-21 identifies these on local place plan maps and shows their alignment with NPF4, EAC LDP and East Ayrshire LOIP in the proposition statements that follow on from the maps, pages 22-25.

Community Body Identification: The plan must clearly identify the community body that prepared it.

Community Bodies in Scotland play a crucial role in shaping Local Place Plans (LPPs) under the Planning (Scotland) Act 2019. To be formally recognised, a Community Body must be a properly constituted group—such as a Community Council, Development Trust, or Community Interest Company—that represents the interests of local people. These bodies must engage with residents, gather evidence, and align their LPPs with the Local Development Plan (LDP) and national planning policies such as NPF4. While LPPs are not mandatory, once submitted to the local authority, they must be considered in future planning decisions. This process ensures that communities have a strong voice in shaping sustainable development and influencing how land and resources are used in their area.

The Auchinleck Local Place Plan has been prepared for submission to East Ayrshire Council for registration by Auchinleck Community Council. Auchinleck Community Council (ACC) fits the criteria of a Community Body in Scotland.

Auchinleck Community Council was established under the Local Government (Scotland) Act 1973 and operate as a statutory body rather than independent charities or companies. Their role is to:

- Represent local community interests to the local authority (East Ayrshire Council).
- Facilitate community engagement and participation in decision-making.
- Act as a liaison between residents and public authorities.
- Promote local projects and improvements in the Auchinleck area.

Auchinleck Community Development Initiative (ACDI) is a prime stakeholder and key delivery partner with regard to the plan's action priorities as set out this Local Place Plan.

Contact details for Auchinleck Community Council
Contact name: Stephen McCarron
Email: stephen.mccarron@live.co.uk

Contact details for Auchinleck Community Development Initiative (ACDI)
Contact name: Robert Madden
Email: robert@auchinleckacdi.co.uk

ACKNOWLEDGEMENTS

Auchinleck Community Council would like to recognise the support given by:

- Auchinleck residents
- Auchinleck community groups
- Auchinleck Community Development Initiative (ACDI)
- Coalfields Regeneration Trust
- East Ayrshire Council
- Green Map System
- All agencies and organisations who have played a part in helping create this Local Place Plan.



OUR AUCHINLECK COMMUNITY VISION

‘Auchinleck will be a proud, well-connected and caring community where local heritage is valued, green spaces are protected, and people of all ages can access safe routes, quality homes, good facilities, play, sport, learning, community activity and local opportunities. Through community action and partnership working, Auchinleck will build on its strengths to become a cleaner, safer, healthier and more vibrant place to live, work, visit and grow, with stronger local pride, better use of land and buildings, and community assets such as Knowe Garden and the Boswell Centre playing an important role in village life.’

ANNEX 1

Auchinleck and the 9CC Group

Purpose

This annex explains the relevance of the 9CC Group to the Auchinleck Local Place Plan and sets out how Auchinleck’s priorities connect to wider partnership working across neighbouring communities. It is intended to show that some issues raised through local consultation are best addressed not only at village level, but also through collaboration with surrounding communities facing similar opportunities and challenges.

Relevance to Auchinleck

Auchinleck is part of a wider network of former mining and rural communities that share common issues around transport, access to services, economic opportunity, heritage, recreation, investment and long-term regeneration. While this Local Place Plan focuses on the needs and aspirations of Auchinleck itself, community feedback shows that many local priorities are linked to the wider area.

Residents have highlighted the importance of better links to nearby places, stronger transport connections, walking and cycling routes between communities, access to outdoor recreation, and greater use of the area’s heritage and landscape assets. There is also support for wider approaches to jobs, training, enterprise, tourism and environmental improvement. These are issues where joint working can add value.

In this context, Auchinleck’s involvement in the 9CC Group is important because it provides a mechanism for discussing shared priorities, coordinating local voices and developing projects that may be more effective when planned across more than one community.

Shared Priorities

The consultation evidence gathered for the Auchinleck Local Place Plan suggests a number of areas where village-level priorities align with wider 9CC interests. These include:

- improving walking, wheeling and cycle links between communities
- strengthening public transport and access to local destinations
- supporting heritage trails, interpretation and industrial heritage initiatives
- promoting tourism and recreation linked to the wider landscape
- developing stronger links between local attractions, communities and services
- encouraging area-wide approaches to jobs, skills, training and local enterprise
- identifying opportunities for joint funding bids and coordinated regeneration work
- sharing learning and good practice on community facilities, youth provision, environmental improvement and local services

These shared themes do not replace Auchinleck’s own priorities. Rather, they sit alongside them and create opportunities for collaboration where a wider geographic approach is likely to be beneficial.

Added Value of Partnership Working

The 9CC Group gives Auchinleck the opportunity to contribute to a stronger collective voice across the wider area. This can help communities make the case for investment, infrastructure improvements and strategic support that might be harder to secure through isolated local action alone.

For Auchinleck, partnership working through the 9CC Group may be particularly valuable where projects involve cross-boundary travel routes, area-wide heritage and tourism initiatives, shared recreation opportunities, or coordinated approaches to employability and economic development. It can also support a more joined-up response to challenges that are common across neighbouring communities, including service access, village centre vitality, youth opportunities and place-based regeneration.

Relationship to the Local Place Plan

This Local Place Plan remains focused on what matters most within Auchinleck itself. Its core propositions relate to local land and buildings, community facilities, green space, movement, heritage, recreation, housing, jobs and village upkeep. However, some of these local priorities are strengthened when they are considered as part of a wider network of communities.

The role of the 9CC Group should therefore be understood as complementary to the Local Place Plan. It provides an additional route for partnership action, shared problem-solving and collective advocacy, while the Local Place Plan continues to set out Auchinleck's own place-based priorities.

Next Steps

As the Local Place Plan moves into delivery, Auchinleck Community Council and local partners may wish to use the 9CC Group to:

- identify which local priorities would benefit from wider partnership action
- explore shared funding opportunities
- support cross-community transport, access and trail proposals
- develop heritage, tourism and recreation ideas at a wider scale
- encourage coordinated dialogue with public agencies and delivery partners
- share learning on local projects and practical regeneration activity

Closing Statement

The Auchinleck Local Place Plan should therefore be read both as a village-level statement of local priorities and as a contribution to wider partnership working through the 9CC Group, where joint action may help secure stronger and more lasting outcomes for communities across the area.

The 9CC Group web address www.9ccg.co.uk



ANNEX 2

Supporting Community Evidence from the ACDI Strategic Development Plan 2020–2025

Purpose

This annex summarises the relevance of the Auchinleck Community Development Initiative Strategic Development Plan 2020–2025 as supporting evidence for the Auchinleck Local Place Plan. It highlights the ways in which earlier community-led priorities reinforce the themes, propositions and action priorities set out in this Plan.

Why this document matters

The ACDI Strategic Development Plan is important because it provides a clear record of community-led thinking about Auchinleck's regeneration, wellbeing and future direction. It reflects practical local experience and demonstrates that many of the issues raised through the Local Place Plan process are not new or isolated concerns. Instead, they are part of a longer-term pattern of local priorities, shaped by community organisations working directly with residents and responding to local needs.

The document is especially valuable because it bridges social, economic, environmental and recreational issues. It shows that regeneration in Auchinleck is not only about land use or buildings, but also about how local facilities, support services, green spaces, learning, volunteering and community-led activity work together to improve quality of life.

Community facilities and local hubs

One of the strongest messages in the ACDI Strategic Development Plan is the importance of accessible community facilities and shared spaces. The document highlights the role of local buildings and centres in supporting activities, events, volunteering, support services and community participation. It also points to the need for facilities that can respond flexibly to different age groups and community needs.

This reinforces the Local Place Plan's emphasis on:

- retaining and reusing the church hall site for community benefit
- strengthening the Boswell Centre as a local hub
- improving access to indoor sport, play and community activity
- supporting flexible local spaces for events, advice, youth provision and shared use

Knowe Garden, food growing and environmental learning

The ACDI Strategic Development Plan gives particular importance to Knowe Garden as a community asset. It highlights its role in horticultural training, volunteering, environmental improvement, social connection, income generation and practical activity. It also identifies healthy food initiatives and community food growing as priorities linked to local wellbeing and resilience.

This provides strong support for the Local Place Plan's focus on:

- protecting and developing Knowe Garden as a community green asset
- supporting food growing and practical community use
- linking green space to health, learning, volunteering and biodiversity
- using green assets to support wider regeneration and environmental stewardship

Walking routes, trails and access

The ACDI plan also highlights the importance of walking areas, trails and improving the appearance of the community. It links these ideas to better health, exercise, reduced isolation, local pride, environmental improvement and visitor potential. It also suggests opportunities for heritage-linked trails and partnership working beyond the village itself.

This directly supports Local Place Plan priorities around:

- improved walking and wheeling routes
- better links between neighbourhoods and facilities
- heritage-linked paths and interpretation
- active travel and healthier everyday movement
- improved access to green space and the surrounding landscape

Play, recreation and activity for all ages

The ACDI Strategic Development Plan places strong emphasis on activities for children, young people, families and older people. It identifies a need for affordable events, more opportunities for participation, broader recreational activity and better use of local facilities.

This aligns closely with Local Place Plan priorities to:

- improve play provision and family recreation
- support indoor and outdoor sport
- improve MUGA and recreation space near the Boswell Centre
- strengthen youth provision and local activity
- support healthier lifestyles through accessible recreation

Heritage, identity and local pride

The ACDI plan includes ideas linked to local heritage, storytelling, culture and identity, including heritage trails and projects that build on local distinctiveness. It also places emphasis on improving the appearance of the village, restoring pride of place and recognising the importance of local history.

This strengthens the Local Place Plan's emphasis on:

- protecting the Old Cemetery as a heritage and remembrance place
- supporting heritage interpretation and local stories
- improving village appearance and local pride
- using local identity as a positive driver for regeneration

Volunteering, participation and community action

Another important theme in the ACDI Strategic Development Plan is the role of volunteering, community participation and partnership working. The document recognises that long-term regeneration depends not only on public investment, but also on local involvement, leadership and capacity. This supports the Local Place Plan's approach to:

- strengthening community voice
- supporting community-led delivery
- creating opportunities for volunteering and participation
- building confidence through visible early action
- working in partnership with local groups and external agencies

Relevance to the Community Action Priorities

The ACDI Strategic Development Plan is particularly helpful in reinforcing the wider Community Action Priorities in this Local Place Plan. Its evidence can be seen across all five Place and Wellbeing outcomes:

- **Movement** through walking routes, trails and local access
- **Spaces** through play, recreation, green space and environmental improvement
- **Resources** through community facilities, food growing, local support and practical activity
- **Civic** through participation, events, identity and community-led action
- **Stewardship** through maintenance, village appearance, biodiversity and long-term care for place

Relationship to the Local Place Plan

The Local Place Plan has been shaped by more recent consultation and broader community engagement, but the ACDI Strategic Development Plan provides important continuity. It confirms that many of the themes emerging through the Local Place Plan process have been recognised locally for some time. This gives added confidence that the priorities in the Local Place Plan are grounded in sustained community evidence rather than one-off responses.

The ACDI plan should therefore be seen as a valuable supporting document that:

- strengthens the evidence base for key propositions
- confirms longer-standing local priorities
- provides useful context for community action priorities
- demonstrates the depth of community-led thinking already present in Auchinleck

Closing Statement

The Auchinleck Community Development Initiative Strategic Development Plan 2020–2025 provides important supporting evidence for this Local Place Plan. It reinforces the value of community facilities, food growing, environmental improvement, walking routes, events, heritage, participation and practical regeneration, and helps show that the priorities set out in this Plan are rooted in a strong tradition of community-led action in Auchinleck.

ACDI The Boswell Centre, 18 Well Rd, KA18 2LA
www.auchinleckacdi.co.uk

ANNEX 3

Supporting Evidence from 'Press Pause' workshop January 2026

The Auchinleck Local Place Plan has also been informed by the SCOTO Press Pause workshop held in January 2026. This work explored how community-led tourism, heritage, local identity and visitor connections could support regeneration, wellbeing and local economic development in Auchinleck.

The findings identified a number of local strengths, including:

- Auchinleck's mining heritage
- Boswell connections
- Barony A-Frame
- Auchinleck House
- Walking routes
- Strong community organisations
- Rail links

It also highlighted challenges including:

- Limited visitor information
- Weak signage
- Poor public realm
- Limited visitor-facing activity
- Weak connection between nearby visitor assets, such as Dumfries House, and the village itself.

Relevance to the Local Place Plan

- Supports proposals for walking routes, wayfinding, interpretation and heritage trails.
- Provides evidence for strengthening local identity, pride of place and community-led events.
- Reinforces the need to improve the public realm, local information, signage and digital visibility.
- Supports community wealth building by linking visitor activity to local enterprise, volunteering, skills and community benefit.

Source

SCOTO Press Pause: Community Led Destination Development, Management and Promotion – Auchinleck, East Ayrshire, 27 January 2026.

LDP2 MAP Auchinleck

The East Ayrshire LDP2 map for Auchinleck shows the existing planning framework for the village.

It identifies the settlement boundary, the town centre, housing opportunity sites, business and industrial land, mixed opportunity sites and safeguarded open space. This helps explain which sites are already recognised for development in principle, which areas are expected to remain in employment use, and which spaces are important to protect. The Local Place Plan can therefore build on this framework by showing where the community supports existing allocations, where it wants stronger protection or improvement, and where it wishes to influence the future use of key sites.

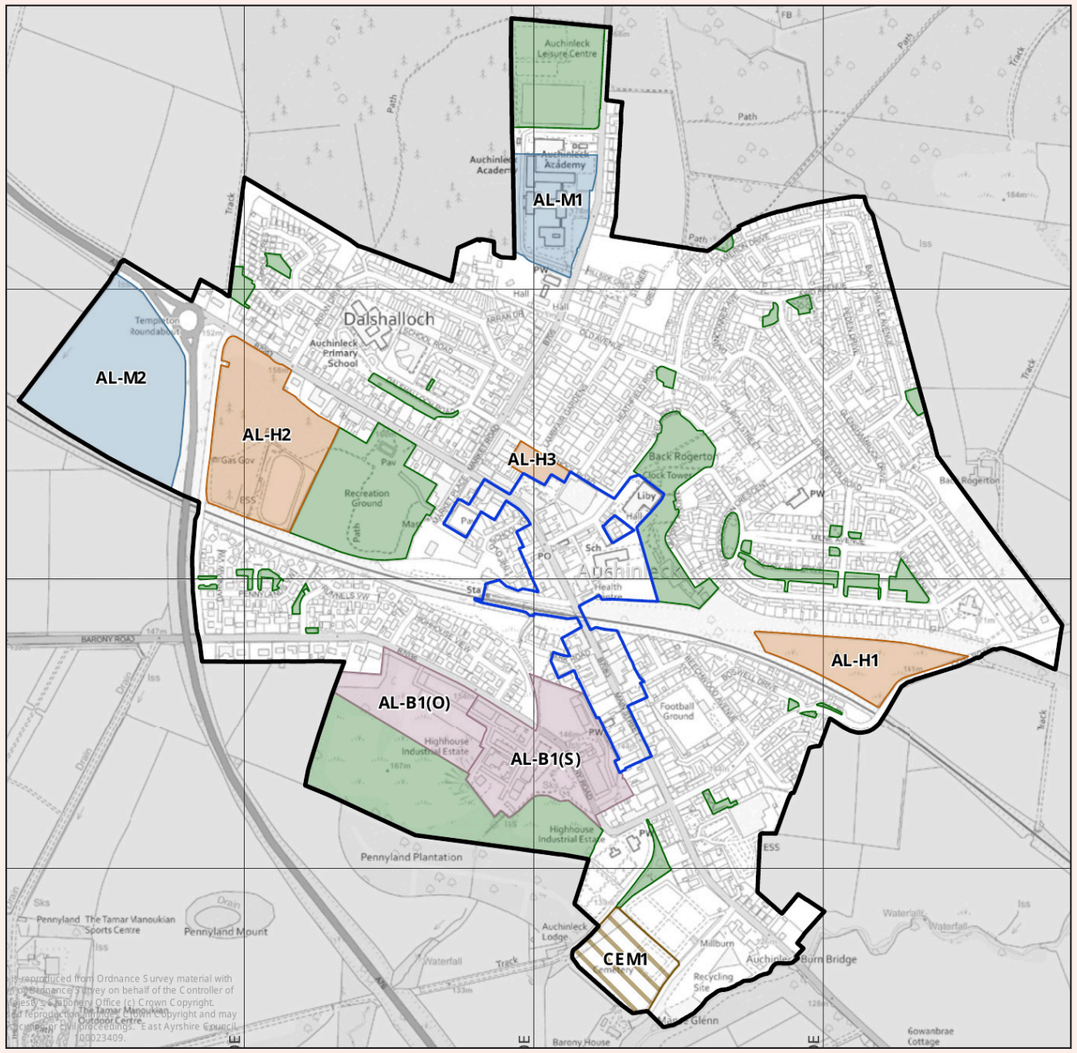

Source: East Ayrshire Council, Local Development Plan 2 - Volume 2 Settlement Maps (Adopted April 2024). Auchinleck Map.

Auchinleck LDP2 Map: Key and Guide Based on the EAC LDP2 Auchinleck settlement map

What this sheet is for: This note explains what the main lines, colours and site codes on the Auchinleck LDP2 map mean, so that local residents can read the map more confidently.

Map symbol / reference	What it means in plain English	Why it matters
Black boundary line	The settlement boundary for Auchinleck. This shows the main built-up area of the village where development is generally expected to be focused.	It helps people see where the Council currently sees Auchinleck as the main settlement area for planning purposes.
Blue outlined central area	The town centre boundary. This identifies the central area where shops, services and community activity are expected to be concentrated.	It supports the case for keeping town-centre uses in the heart of the village and helps explain where regeneration of local services should be focused.
Green shaded / green outlined open areas	Safeguarded open space. These are green areas that are important for recreation, amenity, landscape or environmental reasons.	These spaces are not just “empty land”. They help support play, recreation, wellbeing and the overall setting of the village.
AL-H1, AL-H2, AL-H3	Housing opportunity sites. These are sites the LDP already identifies as suitable in principle for housing development.	This means these are the main places where housing is already expected to be considered, although detailed proposals would still need planning approval.
AL-B1(O)	Business / industrial opportunity site. The “O” means opportunity.	This shows land available for business or industrial development and is relevant when thinking about local jobs, enterprise and future economic use.
AL-B1(S)	Safeguarded business / industrial site. The “S” means safeguarded.	This means the land is protected for continued business or industrial use rather than being easily changed to another purpose.
AL-M1, AL-M2	Miscellaneous opportunity sites. These are sites where a wider range of uses may be possible, rather than only housing or only industry.	These are often the sites where the community can most usefully influence what kind of future use would best serve Auchinleck.
CEM1	Land safeguarded for cemetery-related use, likely future expansion.	This helps explain why this area has a special status on the map and is not simply available for other forms of development.

What the map is showing overall

- The map shows where Auchinleck begins and ends in planning terms through the settlement boundary.
- It shows which sites are already identified for housing, business / industry, mixed opportunity uses or cemetery-related use.
- It also shows which open spaces and town-centre areas are important to protect or strengthen.

Important point: A site being shown as an “opportunity site” does not mean development is guaranteed. It means the principle of that type of development is already recognised in the Local Development Plan, but any actual proposal would still need to go through the planning process and be judged on detailed matters such as design, access, drainage, infrastructure, environmental impact and effect on neighbours.

Influencing Economic Factors

Purpose

This annex summarises some of the wider economic influences that are likely to shape future opportunities in Auchinleck. It is intended to sit alongside the Local Place Plan and help explain how local proposals connect to wider drivers such as tourism, education, skills, community wealth building, town centre regeneration and investment across the wider Cumnock area.

1. Context

Auchinleck's future is shaped not only by conditions within the village itself, but also by wider economic activity across East Ayrshire and the former coalfield area.

The village sits close to major assets and investment drivers, including Dumfries House and Estate, the ongoing regeneration of Cumnock, wider East Ayrshire tourism and skills initiatives, and regional programmes linked to business growth and community wealth building.

These wider drivers will not solve local challenges on their own, but they do create opportunities that the Local Place Plan can respond to in a practical and forward-looking way.



Dumfries House

2. Key economic factors influencing Auchinleck

Economic factor	Why it matters	What it could mean for Auchinleck
Dumfries House and The King's Foundation	Dumfries House is the headquarters of The King's Foundation and forms part of a wider estate that combines heritage, tourism, events, education, craft skills, farming, health and wellbeing. The Foundation describes Dumfries House as a flagship regeneration project with an extensive education campus. Its recent impact reports highlight the scale of education activity, visitor numbers and long-term regeneration work centred on the estate.	This provides a significant nearby source of jobs, training, volunteering, tourism spending and partnership opportunities. It also creates a reason for visitors to be in the wider area, which may support local businesses, local suppliers, heritage projects and links to walking, culture and countryside access. Strengthening relationships and partnership opportunities are key to building successful outcomes.
Cumnock as a nearby service and regeneration centre	East Ayrshire Council identifies Cumnock as the largest town in the former coalfield area and a priority for regeneration. The town centre supports surrounding communities and is undergoing continuing regeneration including retail, civic, public realm and access improvements.	For Auchinleck, this means that nearby services, jobs and investment in Cumnock remain important to daily life. It also suggests that Auchinleck should aim to complement rather than compete with Cumnock, by strengthening its own local facilities, community spaces, village environment and specialist local identity.
Tourism and visitor economy	East Ayrshire Council's tourism policy gives particular support to development that enhances the tourism offer of Dumfries House and Estate and Auchinleck Estate. Regional economic work also identifies the visitor economy as a priority growth sector.	This creates an opportunity to think about Auchinleck not only as a residential community, but also as a place with heritage, landscape and local stories that could connect to wider visitor routes. Cleaner public spaces, better paths, heritage interpretation and attractive local facilities can all help the village benefit more from nearby visitor activity.
Skills, education and employability	The East Ayrshire LOIP and Economy and Skills Delivery Plan place a strong emphasis on workforce development, education, skills reform and positive destinations for young people. Regional activity includes pathways into sectors such as visitor economy, food and drink, clean growth and digital.	This supports the case for local proposals that improve access to training, youth activity, employability support and flexible community facilities. Reuse of sites such as the former Academy site could potentially contribute to jobs, training, enterprise or mixed-use opportunities if planned well.
Community wealth building and local supply chains	East Ayrshire and the Ayrshire Growth Deal are using community wealth building to help local businesses secure contracts, strengthen local supply chains and support fairer local economic development.	For Auchinleck, this means there is value in encouraging local enterprise, social enterprise, local procurement and local ownership where possible. Community facilities, local services and redevelopment projects can all help keep more economic benefit circulating within the area.
Town centre and place-based regeneration funding	East Ayrshire Council identifies town centre regeneration as a key priority and has used place-based funding and conservation/regeneration approaches to support improvements across communities.	This reinforces the importance of having clear, practical and well-evidenced local proposals. A strong Local Place Plan can help Auchinleck present a clear case for future investment in public realm, community facilities, active travel, recreation and brownfield re-use.

3. Why Dumfries House matters

Dumfries House is one of the most important external economic influences in the wider Auchinleck area. Its impact is broader than tourism alone. Through The King's Foundation, it brings together heritage-led regeneration, hospitality, education, traditional skills, health and wellbeing activity, land-based learning and major visitor appeal.

This matters to Auchinleck because nearby success can create local spillover benefits, especially where there are good links between places. These benefits may include more demand for local goods and services, more visibility for local heritage and green assets, and more chances for residents to access training, employment, volunteering or community partnership opportunities.

At the same time, it's important to recognise that these benefits are not automatic. To gain stronger local value, Auchinleck needs good connections, attractive public spaces, local facilities that are fit for use, and clear local projects that can link into wider economic activity.

4. Practical implications for the Local Place Plan

- Strengthen walking, wheeling and public transport links so residents can better access nearby jobs, education and services, and so the village is better connected to surrounding destinations.
- Support the re-use of vacant and underused sites, especially where they could provide workspace, training space, community enterprise or mixed local economic uses.
- Promote Knowe Garden, the Boswell Centre area, local parks and heritage assets as part of a wider quality-of-place offer that supports wellbeing as well as local economic confidence.
- Improve the appearance and upkeep of public spaces, since cleaner, safer and more welcoming places are more likely to attract use, investment and pride of place.
- Look for ways to connect local young people and residents to training, volunteering and employability pathways linked to nearby anchor institutions and regional growth sectors.
- Encourage a community wealth building approach by supporting local suppliers, community enterprises and locally beneficial use of assets wherever possible.
- Auchinleck Local Place Plan is an evidence base to support bids, partnership work and future funding applications

5. Conclusion

Auchinleck's future economic resilience will depend partly on how well it can connect local ambitions to wider opportunities. Nearby assets such as Dumfries House, the regeneration of Cumnock, regional visitor economy work, skills initiatives and community wealth building all provide a stronger context for local action.

The Local Place Plan has an important role to play. By improving local spaces, strengthening facilities, supporting enterprise and re-using sites well, Auchinleck can place itself in a stronger position to benefit from these wider economic drivers while still retaining its own distinct identity and community focus.

Building good relationships and encouraging partnership working is the key to success.

6. Source notes

The King's Foundation, Impact Report 2023/24 – identifying Dumfries House as the Foundation's flagship regeneration project and headquarters, with an extensive education campus and wider visitor role.

The King's Foundation, 35 Years of Impact – highlighting long-term participation in programmes at Dumfries House and wider visitor numbers across the Foundation's UK sites.

East Ayrshire Council, Promoting Tourism (Policy TOUR1) – confirming support for tourism development linked to Dumfries House and Estate, and Auchinleck Estate.

East Ayrshire Council, Cumnock town centre regeneration – identifying Cumnock as a priority regeneration centre supporting surrounding communities.

East Ayrshire Council, Regeneration in East Ayrshire – confirming town centre regeneration as a key Council priority.

East Ayrshire Community Plan, Local Outcomes Improvement Plan 2024–2027 – setting growth, skills, investment and town centre vitality within the wider strategic context.

East Ayrshire Community Plan, Economy and Skills Delivery Plan 2024–2027 Year 1 Update – identifying visitor economy, clean growth, digital, food and drink and community wealth building as areas of activity.

Auchinleck Children's Place Report

Summary of pupil views to support the Auchinleck Local Place Plan

Purpose of this annex

This annex summarises the views of Primary 6/7 pupils at St Patrick's Primary School about Auchinleck as a place to live and grow up. It is included as supporting evidence for the Auchinleck Local Place Plan because it highlights priorities that matter to children and young people, particularly around play, safety, maintenance, empty buildings and the need for more local places to go.

Executive Summary

This report brings together the views of Primary 6/7 pupils at St Patrick's Primary School about Auchinleck as a place to grow up. Pupils took part in a "Three Wishes" exercise and completed a Place Standard assessment.

Across both activities, pupils were clear about what matters most to them. They would like cleaner and better looked-after parks and streets, more things to do locally – especially parks, skateparks, swimming and youth clubs – and to feel safer from drugs, vaping, weapons and anti-social behaviour. Many also commented on empty buildings and the lack of local places to go with friends and family.

The Three Wishes activity generated 46 wishes. Over a third focused on parks, play spaces and activities. Children asked for new or improved parks, skateparks, swimming pools and more clubs for different ages. Another strong theme was food and social spaces, such as restaurants, fast-food outlets and shops. Pupils also raised the need for better use of derelict buildings, including rebuilding Auchinleck Academy, creating new homes, and providing facilities such as a rehab centre, nursing home and charities offering opportunities and volunteering.

In the Place Standard assessment, the lowest-scoring themes were Care and Maintenance, Play and Recreation, Public Transport, Feeling Safe, and Streets and Spaces. Comments highlight widespread concern about litter, dog fouling, broken glass and untidy grass, particularly in parks and on routes used by children. Pupils also described wanting more and better play opportunities, and expressed worries about drugs, vaping, racism and harm towards adults and children.

Despite these concerns, pupils identified positives to build on. Social Interaction, Identity and Belonging, Housing and Community, Moving Around, Traffic and Parking, and Support and Services all scored more positively. Children generally feel that Auchinleck is their place, that they know people locally and that there is a sense of community. Influence and Sense of Control scores sit in the middle, suggesting there is scope to involve pupils more directly in shaping future plans.



Overall, the findings point to five main priorities: improving cleanliness and maintenance, investing in parks and play spaces, strengthening safety, bringing empty buildings and land back into use, and creating more safe local places for families and young people to meet. Addressing these priorities in partnership with pupils, the school, the local authority and community organisations would make a visible difference to children's everyday lives in Auchinleck.

1. Background

Primary 6/7 pupils at St Patrick's Primary School took part in two linked activities to explore how they experience Auchinleck as a place to live and grow up: a "Three Wishes for Auchinleck" exercise, where each child could say what they would most like to change or improve; and the Place Standard assessment, where pupils scored different aspects of their town from 1 (lots of room for improvement) to 7 (works very well) and added comments. The class discussed the scores and agreed a consensus score for each of the 14 themes through voting, discussion and final agreement. Around two dozen pupils took part in the wishes exercise and eighteen completed the Place Standard.

2. Three Wishes – What Pupils Want for Auchinleck

The Three Wishes activity produced 46 wishes, grouped into broad themes as follows:

Theme	Number of wishes	Examples / comments
Parks, play and things to do	16	New or improved parks, skateparks, swimming pool, youth club, more activities for all ages.
Food, shops and places to go	8	More restaurants, McDonald's / KFC, buffet, new food places, shops and clothes shops.
Community facilities and buildings	8	Bring empty buildings back into use, rebuild Auchinleck Academy, new homes, rehab centre, nursing home, charities and volunteering.
Cleanliness and litter	7	Stop littering, cleaner parks, parks with no rubbish, no littering.
Safety, drugs and vaping	5	No more alcohol, drugs or vaping, no weapons, ban quads, rehab centre.
Nature and animals	2	Pond with ducks, cats and dogs.
Transport	1	More transport.

Taken together, the wishes show that pupils especially want good-quality, clean parks and play spaces, more varied activities, and safer and more welcoming streets and buildings.

3. Place Standard Results

The Place Standard exercise highlighted the themes that matter most to pupils in their everyday experience of Auchinleck. The lowest-scoring themes were Care and Maintenance, Play and Recreation, Public Transport, Feeling Safe, and Streets and Spaces. The more positively scored themes included Social Interaction, Identity and Belonging, Moving Around, Traffic and Parking, Housing and Community, and Support and Services.

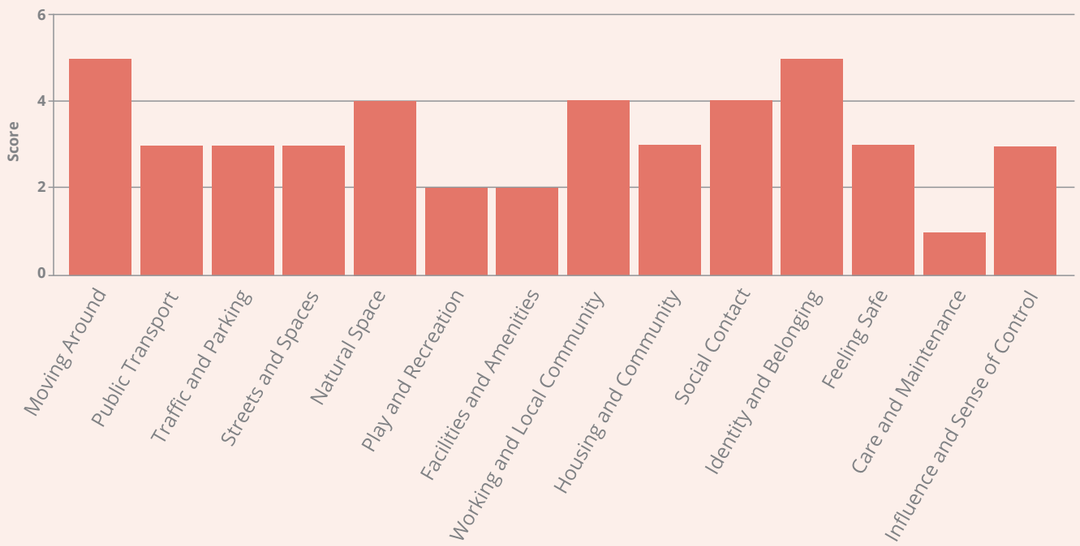

3.1 Care and Maintenance

Care and Maintenance was the lowest-scoring theme. Pupils repeatedly mentioned litter, dog fouling, broken glass and untidy grass, especially in parks and on paths. Children feel that these issues make their area look uncared-for and less safe.

3.2 Play and Recreation

Many pupils wrote about the need for more and better play opportunities, both outdoors and indoors, and for different age groups. Suggestions included a golf course, swimming pool, skatepark, more activities for all ages, new playground areas and more clubs for early childhood.

3.3 Feeling Safe

Feeling Safe scored in the lower range, with concerns about harmful behaviour, drugs, vaping, racism, animal abuse, and general safety for adults and children. These comments reinforce the importance of visible action on anti-social behaviour and safe public spaces.

3.4 Streets and Spaces and Public Transport

Pupils commented on empty or knocked-down buildings and expressed a wish for more attractive buildings, more usable premises, and derelict sites being turned into homes or facilities. Public transport also emerged as an issue, showing that the wider look, feel and accessibility of the village matters to children.

3.5 Strengths to Build On

Social Interaction and Identity and Belonging were among the highest-scoring themes, suggesting that pupils feel connected to the people around them and have a real sense of belonging in Auchinleck. This provides a strong social foundation for future improvements.

4. Priorities for Action

Clean up Auchinleck: Especially parks and routes children use, by tackling litter, dog fouling, broken glass and long grass, providing more bins, and considering community clean-up days.

Invest in parks, play spaces and activities for all ages: Upgrade existing parks, create or improve a skatepark, explore options for swimming and youth clubs, and involve pupils in design.

Improve safety and tackle harmful behaviour: Provide education and support on drugs, vaping and alcohol; address weapons and anti-social behaviour; act on racism and bullying; and improve lighting and visibility in key locations.

Bring empty buildings and land back into use: Re-use vacant buildings for community hubs, youth facilities, support services and homes, while involving children in imagining new uses.

Create more safe local places to go with friends and family: Support affordable cafés, eateries, social spaces and activities that are welcoming for young people.

5. Suggested Next Steps

- Encourage pupils to ask family and friends to take part in the wider community consultation and future Local Place Plan review work.
- Use the pupil council to help shape, test and comment on local proposals affecting children and young people.
- Ensure that proposals for play, safety, parks and public space improvements are shared back with pupils in an accessible way.
- Use this annex as supporting evidence when identifying priorities for youth provision, play, public space maintenance and village centre improvement.

How This Annex Relates to the Local Place Plan

This annex is intended to sit alongside the Auchinleck Local Place Plan as supporting evidence from children and young people. It reinforces the importance of cleaner and safer spaces, better play and recreation, improved use of empty buildings, and stronger local facilities for families and young people. It should be read as a valuable youth perspective on the future of Auchinleck.



MAKING IT HAPPEN

To find out more information about this plan or to volunteer with any projects please contact Auchinleck Community Council.

A big thank you to everyone in our local communities who helped make this Auckinleck Local Place Plan possible.









Design: Arken Creative
LPP Maps: Colour & Light Ltd.
LPP Map Icons: Green Map System
Print: Armstrong Printing (Alloa) Ltd.
Photography: Tayler Kane Ellison-Quinn, Enid Trevett

Coalfields Regeneration Trust
BUILDING PROSPERITY & OPPORTUNITY

The Coalfields Regeneration Trust
Registered Charity No.1074930 in England and Wales
A Charity Registered in Scotland No SCO39277

For a PDF version of this Local Place Plan and for further information visit
www.crtconnect.org.uk