















East Ayrshire Local Development Plan: Key to Kilmarnock Map

-  Settlement Boundary
Policy Number: IND 3; RES 1; TC 2
-  Housing Opportunity
Policy Number: RES 1
-  Miscellaneous Opportunity
-  Business & Industry Opportunity
Policy Number: IND 1-3
-  Mixed Use Opportunity
Policy Number: IND 4
-  Waste Management Facility
Policy Number: WM 2
-  Safeguarded Open Space
Policy Number: INF 6 & 7
-  Proposal
-  Future Housing Growth Areas
-  Future Business Growth Areas
-  Town Centre Living Boundary
-  Town Centre Boundary
Policy Number: TC 1, 4, 5 & 6
-  Commercial Centre
Policy Number: TC 2
-  Conservation Area
Policy Number: ENV 3

